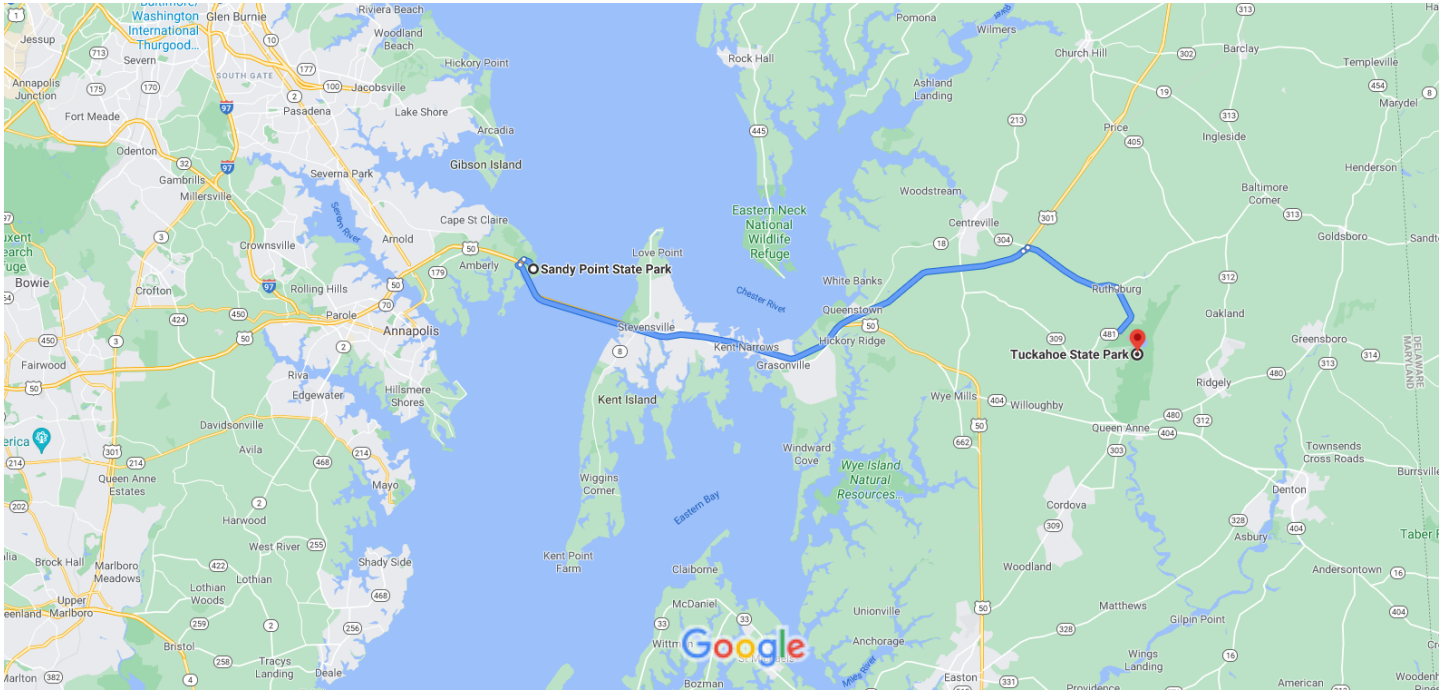








Sandy Point State Park to Tuckahoe State Park

Drive 30.5 miles, 34 min



Map data ©2021 2 mi

 Wearing a mask in some public spaces is required due to COVID-19 

 via US-301 N **34 min**
Fastest route, the usual traffic 30.5 miles
 This route has tolls.

Explore Tuckahoe State Park



Restaurants



Hotels



Gas stations



Parking Lots



More